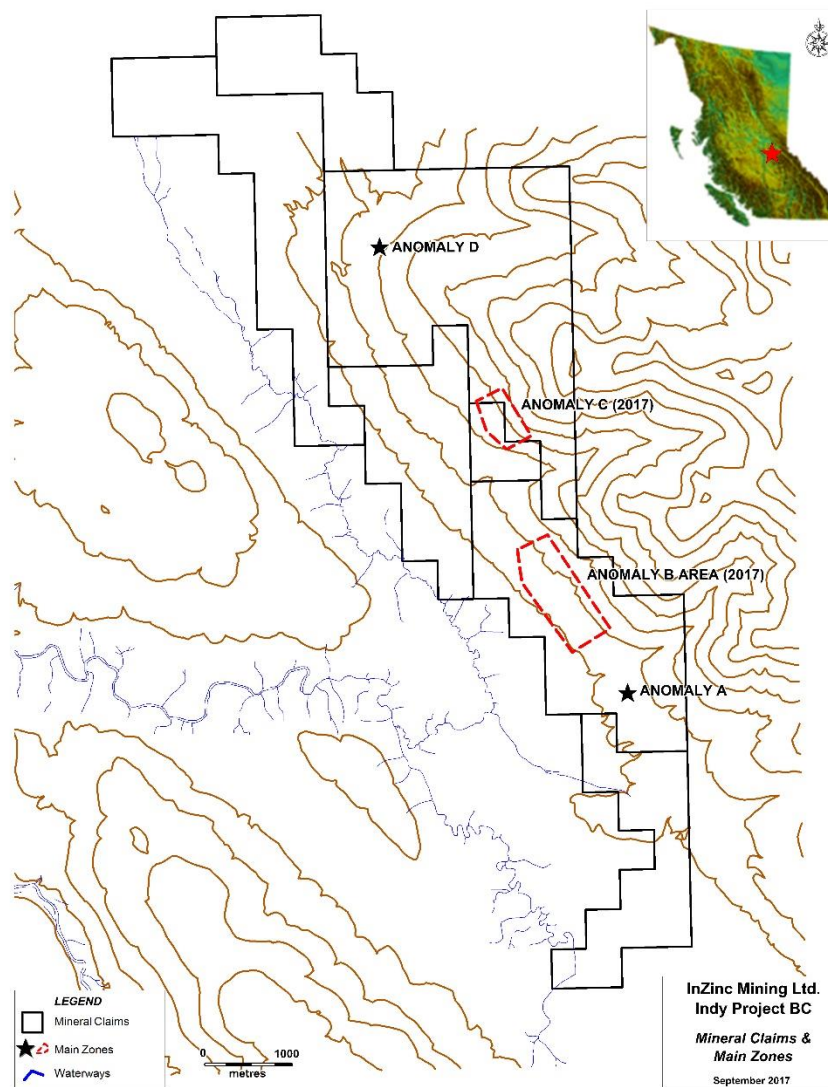
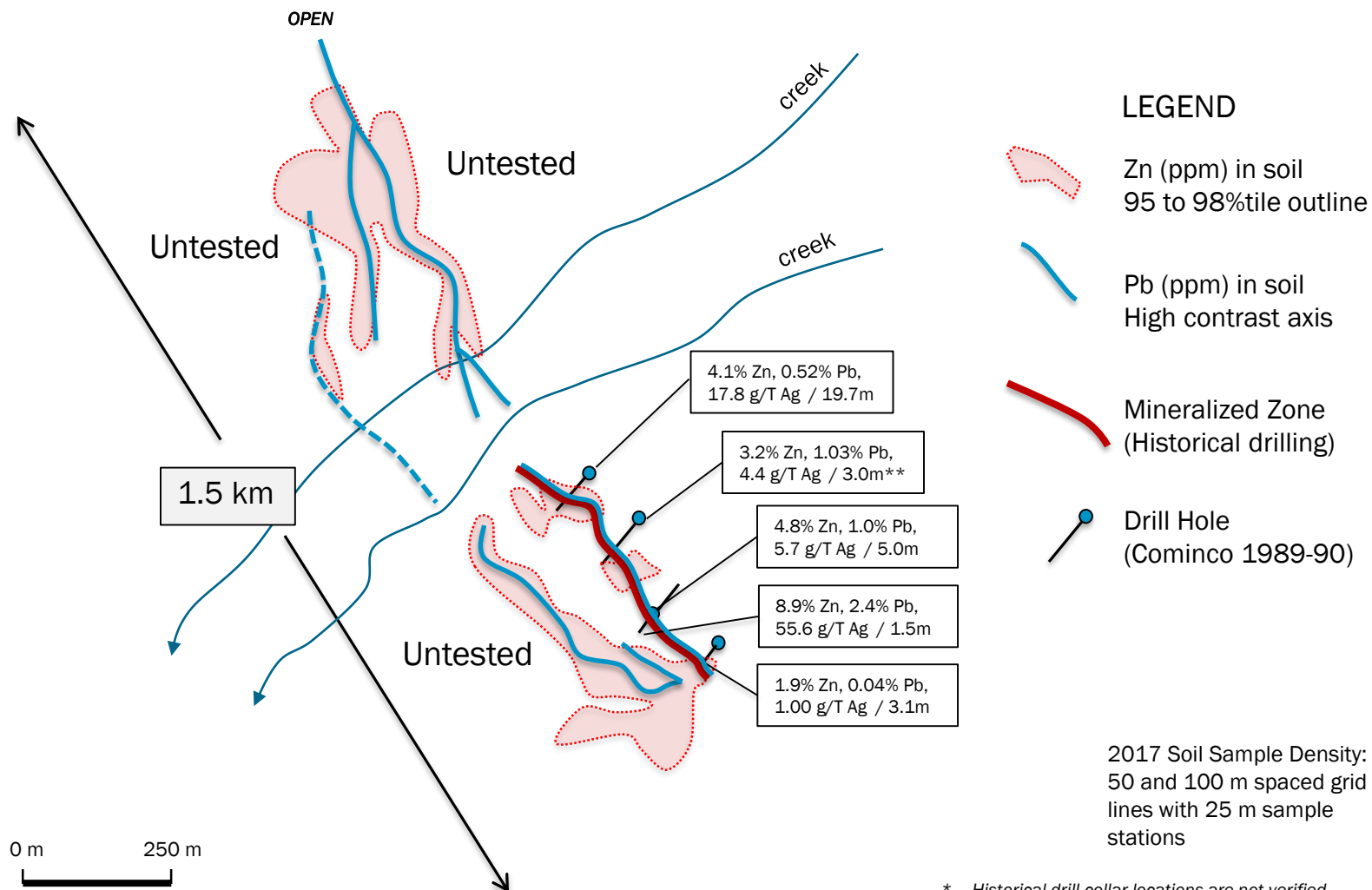


INDY ZINC PROJECT, CENTRAL BC
2017 Field Work Areas



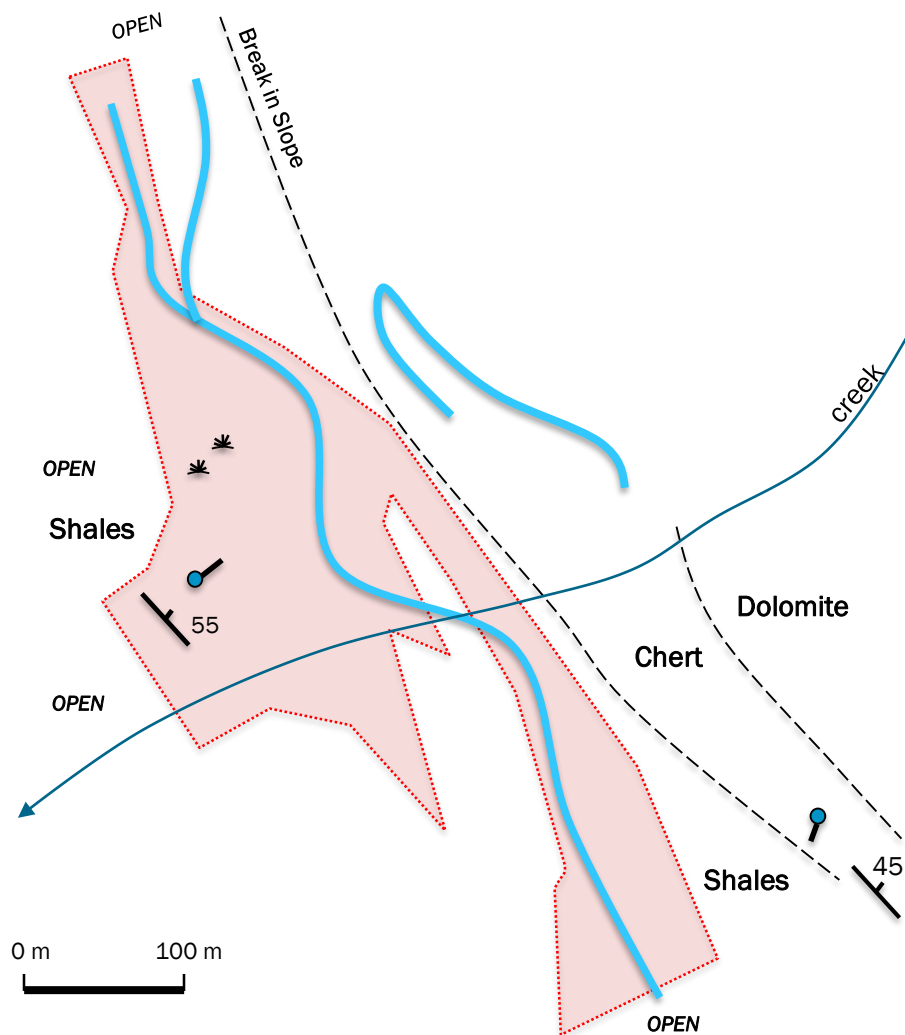
Anomaly B Area – 2017 Geochemistry and Mineralization







* Historical drill collar locations are not verified

** Less than 50% core recovery reported in historical logs

Anomaly C – 2017 Geochemistry



LEGEND

-  Zn (ppm) in soil 95 to 98%tile outline
-  Pb (ppm) in soil High contrast axis
-  Drill Hole (Kennco 1982*)
-  Geologic contact (inferred)

2017 Soil Sample Density:
100 m spaced grid lines with
25 m sample stations

*Historical drill collar locations are not verified