

PURE ENERGY CONSOLIDATES CLAYTON VALLEY – SURROUNDS SILVER PEAK MINE







EXPANDED PURE ENERGY CLAIMS:

Original Claims: 11,300 ACRES

North Expansion: 5,500 ACRES

South Expansion: 9,500 ACRES

TOTAL: 26,300 ACRES

-  Clayton Valley West and North
-  Glory Claims
-  Original Pure Energy Claims
-  Albemarle Silver Peak Mine

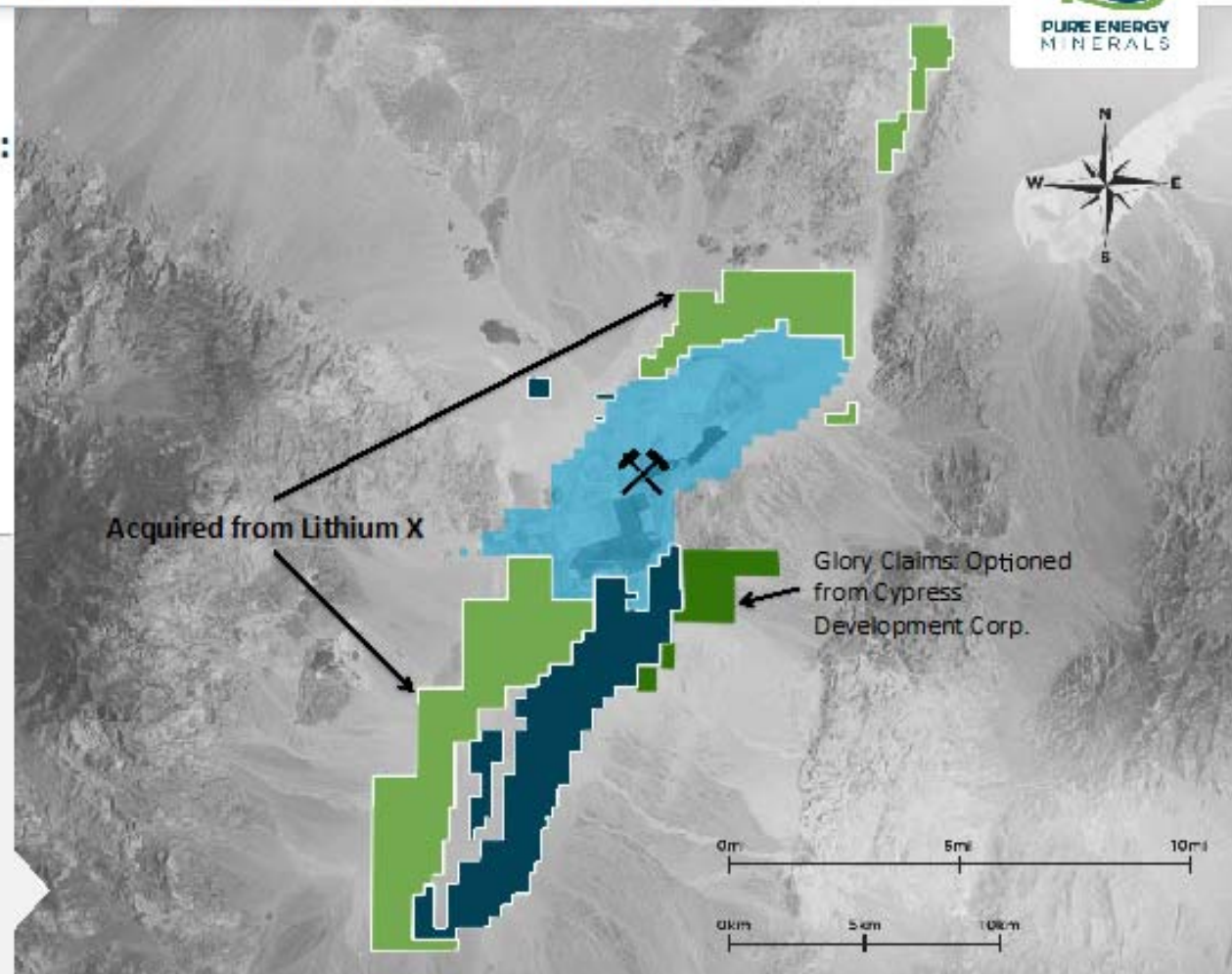


Figure 1 - Map Showing Pure Energy Consolidated Land Position in Clayton Valley, NV