

Figure 1: Location of 2017 drilling.

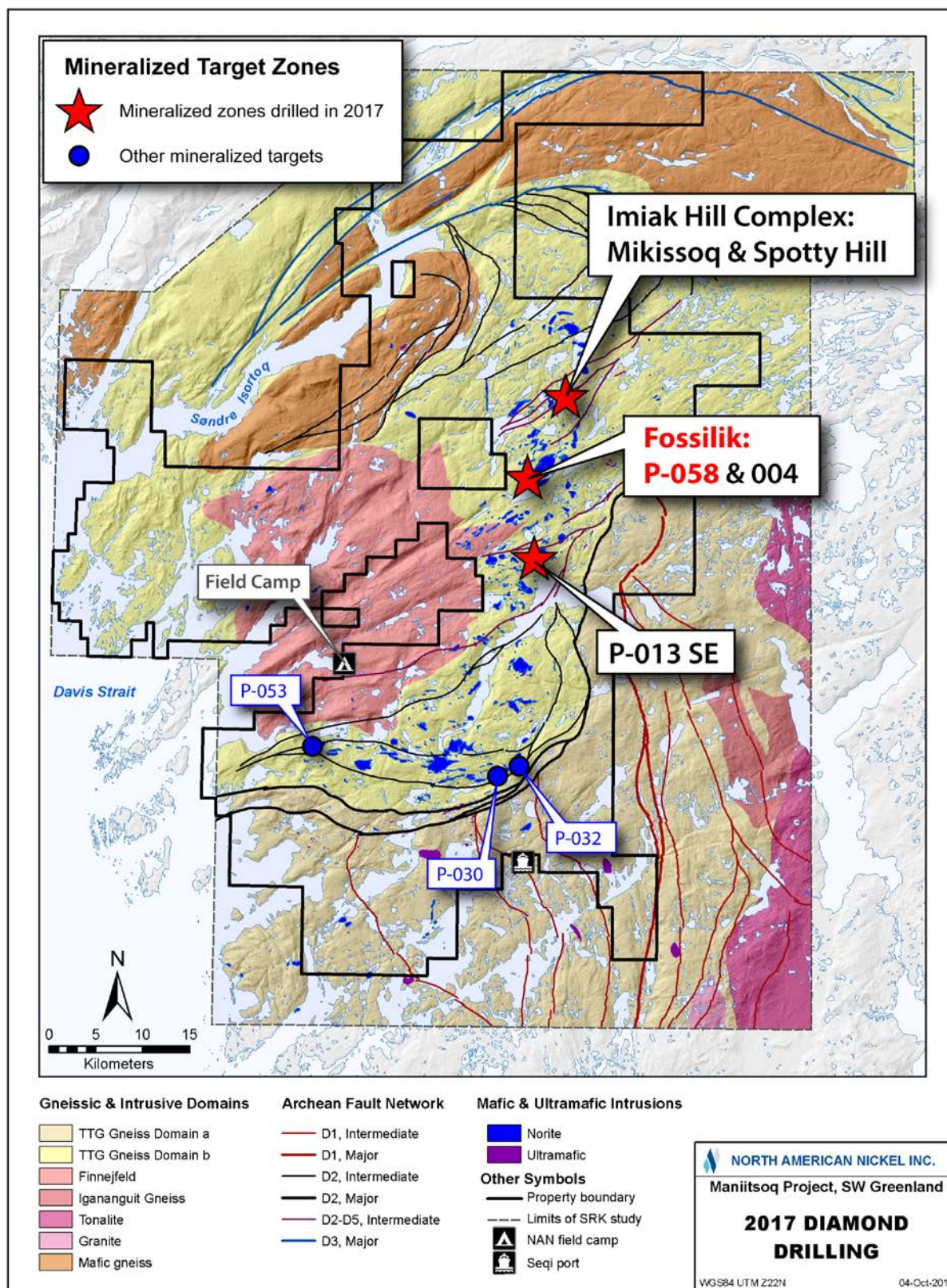


Figure 2: Fossilik area surface drill plan map.

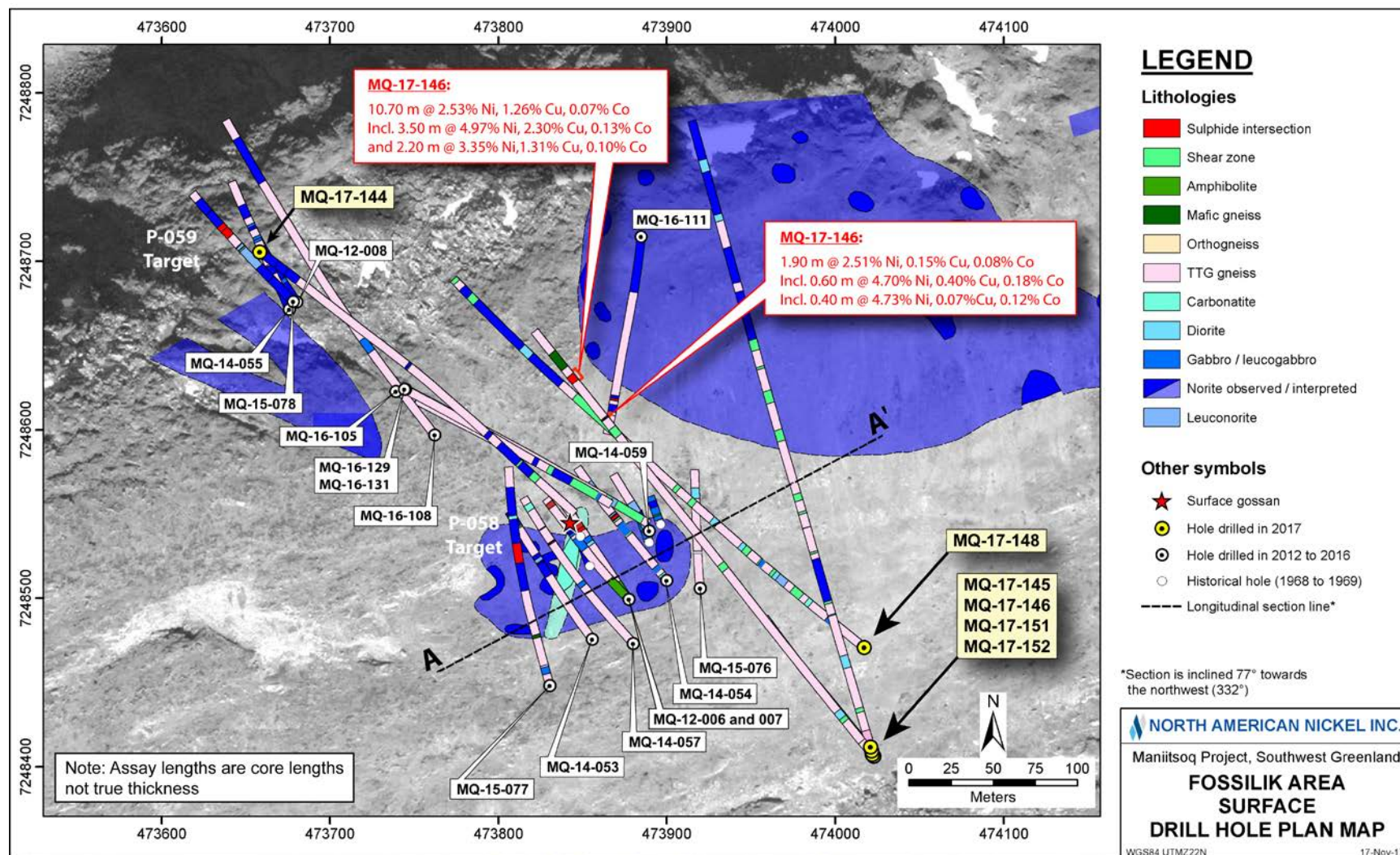


Figure 3: Composite inclined longitudinal section through the Fossilik zone. The section looks and dips northwest ($332^{\circ}/77^{\circ}$) with the section line oriented at 242° .

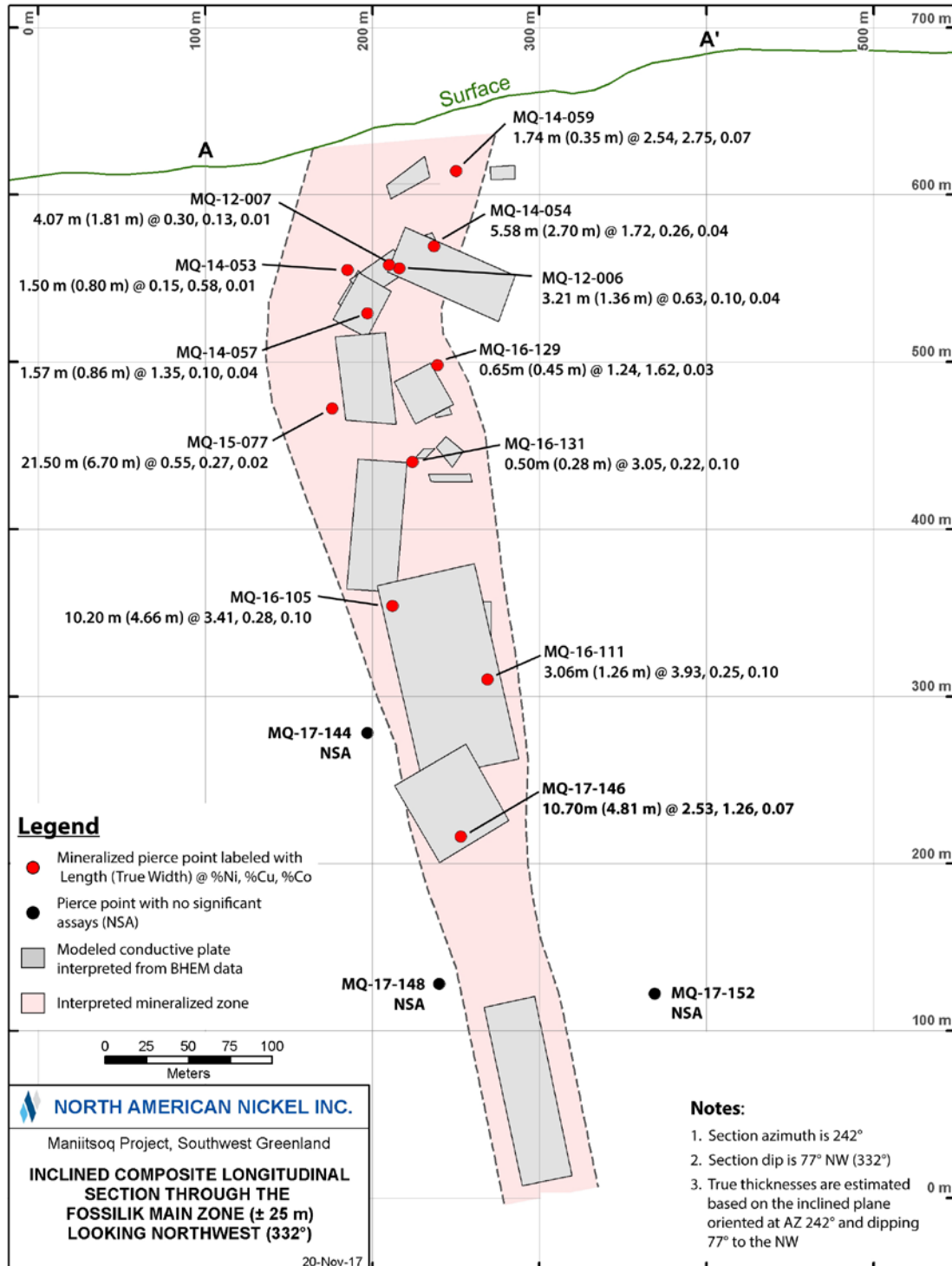



Figure 4: Drill hole MQ-17-146 at P-058, Fossilik. NQ core size (47.6mm diameter).



- A) Main zone intersection grading 2.53% nickel, 1.26% copper and 0.07% cobalt over 10.70 metres
- B) Close of pyrrhotite-pentlandite-rich sulphides.